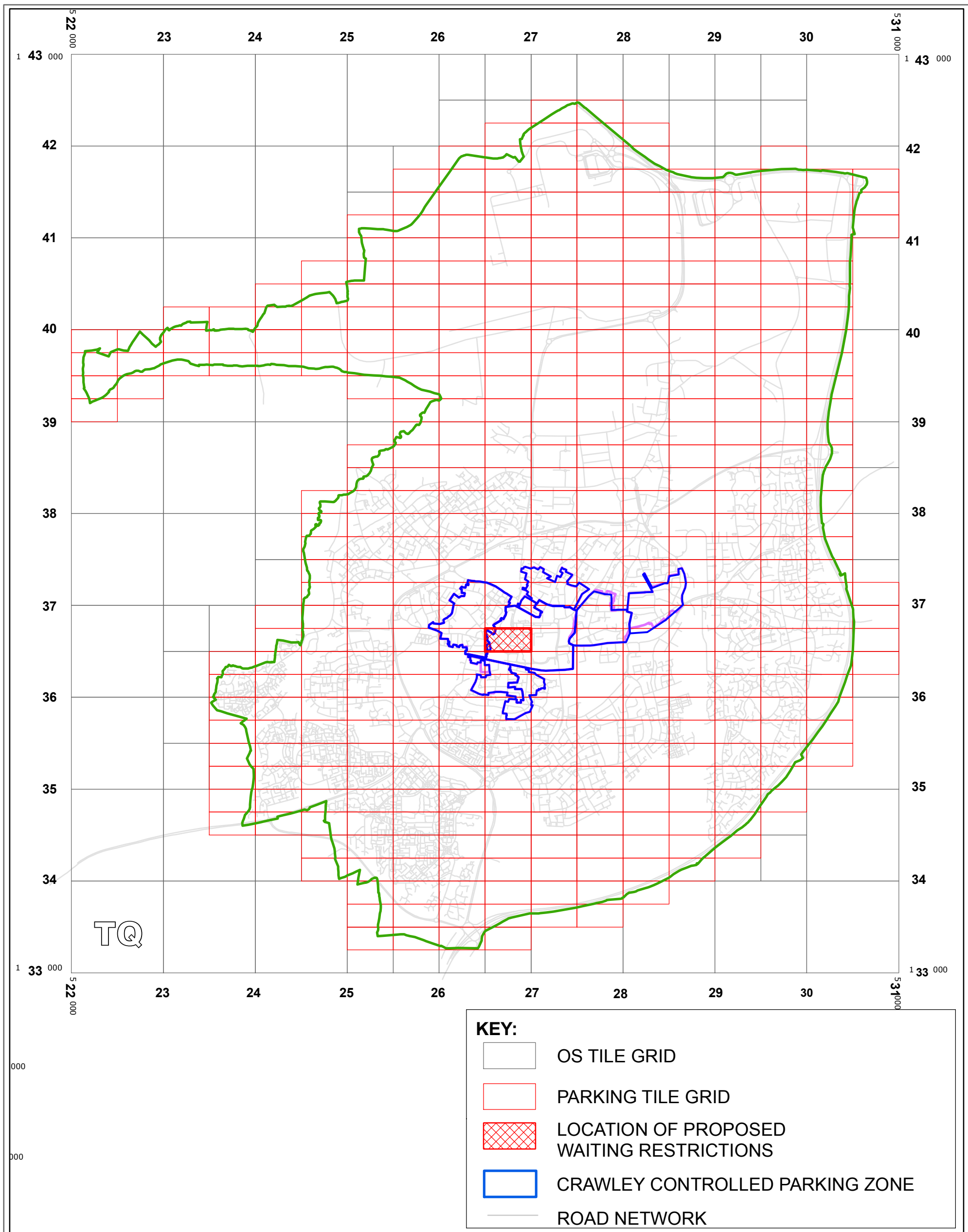


WEST SUSSEX COUNTY COUNCIL
((CRAWLEY BOROUGH) (PARKING PLACES AND TRAFFIC REGULATION)
(CONSOLIDATION) ORDER 2010)
(VICTORIA MEWS AMENDMENT) ORDER 2011

CRAWLEY BOROUGH: LOCATION OF WAITING RESTRICTIONS



West Sussex County Council
Infrastructure
The Grange
Tower Street
Chichester
West Sussex
PO19 1RH

WEST SUSSEX COUNTY COUNCIL
((CRAWLEY BOROUGH))
(PARKING PLACES AND TRAFFIC REGULATION)
(CONSOLIDATION) ORDER 2010)
(VICTORIA MEWS AMENDMENT) ORDER 2011

LOCATION OF WAITING RESTRICTIONS







Reproduced from or based upon 2009 Ordnance Survey mapping with permission of the Controller of HMSO (c) Crown Copyright reserved. Unauthorised reproduction infringes Crown copyright and may lead to prosecution or civil proceedings West Sussex County Council Licence No. 100023447

SCALE: 1:40,000
DATE: 07/02/2011



Key for Waiting Restrictions

All areas over which the provision of the orders apply are defined by the shaded areas as shown on the following plans plus a contiguous area not indicated on the plans of verge and/or footway between the carriageway edge and the highway boundary. The plans in this schedule are based upon grid references of the Ordnance Survey National Grid defined by the OSGB 36 triangulation.



Prohibition of waiting

100		z_circle	No waiting, loading and unloading at any time	147		usgs669	No waiting 6.00pm Thursdays- 8.00pm Saturdays
101		check	No waiting at any time	158		pat 046	No waiting 9.00am-5.00pm Mon–Sat except bank holidays


Prohibition of loading

208		tic2	No loading and unloading 10.00am-4.00pm	218		circle2	No loading and unloading at any time
-----	---	------	---	-----	---	---------	--------------------------------------

Charged on-street parking


309		tic2	Pay and Display up to 1hr 9.00am-5.00pm Mon-Sat Tariff 9	320		smallwave2	Pay & Display up to 1hr No return within 1hr 9.00am-5.00pm Mon-Thur Tariff 9
-----	---	------	---	-----	---	------------	---

Residents Parking

512		usgs503	Residents’ and Visitors’ permit holders only 9.00am-5.00pm Mon-Sat except bank holidays
-----	---	---------	--

Free Limited Waiting

707




pat020

Waiting limited to 1hr No return within 1hr
9.00am-5.00pm Mon–Sat

Specified Vehicles


802



pat038

Disabled persons vehicles 9.00am-5.00pm Mon-Sat

810



usgs503

Loading bay-Goods vehicles only at any time

830



check

Disabled persons vehicles at any time

916


844



usgs721

No stopping at any time except taxis

845



usgs602

No waiting at any time except taxis



Boundary of Controlled Parking Zone

WEST SUSSEX COUNTY COUNCIL
((CRAWLEY BOROUGH) (PARKING PLACES AND TRAFFIC REGULATION)
(CONSOLIDATION) ORDER 2010)
(VICTORIA MEWS AMENDMENT) ORDER 2011

West Sussex County Council in exercise of their powers under Sections 1 (1) 2 (1) and (2), 4 (2), 45, 46, 49 and 53 and Part IV of Schedule 9 of the Road Traffic Regulation Act 1984 "the Act" as amended and of all other enabling powers and after consultation with the chief officer of police in accordance with Part III of Schedule 9 to the Act hereby make the following Order:-

1. This Order shall come into operation on the seventh day of February 2011 and may be cited as "West Sussex County Council ((Crawley Borough) (Parking Places and Traffic Regulation) (Consolidation) Order 2010) (Victoria Mews Amendment) Order 2011."
2. The "West Sussex County Council (Crawley Borough) (Parking Places and Traffic Regulation) (Consolidation) Order 2010" is hereby amended by the deletion from it of the plan specified in the First Schedule to this Order and the substitution of the plan attached in the Second Schedule to this Order, and by the replacement of the Third Schedule with the Third Schedule to this Order.

FIRST SCHEDULE
Plan to be deleted

TQ2636NES (Sheet No. 1)

SECOND SCHEDULE
Plan to be inserted
(as attached)

TQ2636NES (Sheet No. 2)

REPLACEMENT THIRD SCHEDULE
List Of Streets And Parts Of Streets Within The Controlled Parking Zone(s)

Crawley CPZ

Zone A

Albany Road
Alpha Road
Buckmans Road
Copse Crescent
Crabtree Road
Church Street
Deerswood Road
Ewhurst Close
Ewhurst Road
Furze Field
Ginhams Road
Horsham Road
Ifield Road
Kites Close
Leopold Road
Little Crabtree
Lodge Close
Meadowlands
Princess Road
Prospect Place
Reynolds Road
St Johns Road
St Peters Road
Smalls Mead
Spencers Road
Spurgeon Close
Sunnymead
The Link
Town Barn Road
Town Mead
Victoria Mews
Victoria Road
West Green Drive

Zone B

Applefield
Barnfield Road
Boundary Road – (between Boundary Road and Woodfield Road)
Clappers Gate
Cobbles Crescent
Cross Path
Glebe Close
Hollybush Road
Kilnmead
Kilnmead Close
London Road
Marlow Court
Mead Road
Path Lonk
Northgate Parade
Railey Road
The Parade
Vanners
Woodfield Road
Woolborough Close
Woolborough Road

Zone C

Brookside
Broomdashers Road
Crawters Close
Eastwood
Friars Rookery
Gales Drive – (north side Nos. 9-86 and south side Nos. 10-76)
Mitchells Road
Monksfield
Priors Walk
Ridgeside
Rowan Close
Three Bridges road – (north side Nos. 47-78 and south side Nos. 90-136)

Zone D

Barley Close
Beechside
Brewer Road
Brighton Road
Clitherow Gardens
East Park
Holmcroft
Oakhaven
Malthouse Road
Malthouse Road (southern cul-de-sac)
Southgate Road

Zone E

Brighton Road
Deene Road
East Park
Horsham Road
Lyndhurst Close
Oak Road
Perryfield Road
Springfield Road
Stonefield Close
West Street

Zone F

Crabbet Road
Gales Drive – (north side Nos. 97-113 and south side from cul-de-sac to No. 114)
Hazelwick Road
Jubilee Walk
Kimberley Road
Mill Road
New Street
North Road
Three Bridges Road – (north side Nos. 123-249 and south side Nos. 150-196)
Wassand Close
West Way

Zone J

Northgate Road
Dyers Almshouses

THE COMMON SEAL of WEST SUSSEX
COUNTY COUNCIL was hereto affixed

the FIRST day of FEBRUARY 2011
in the presence of:

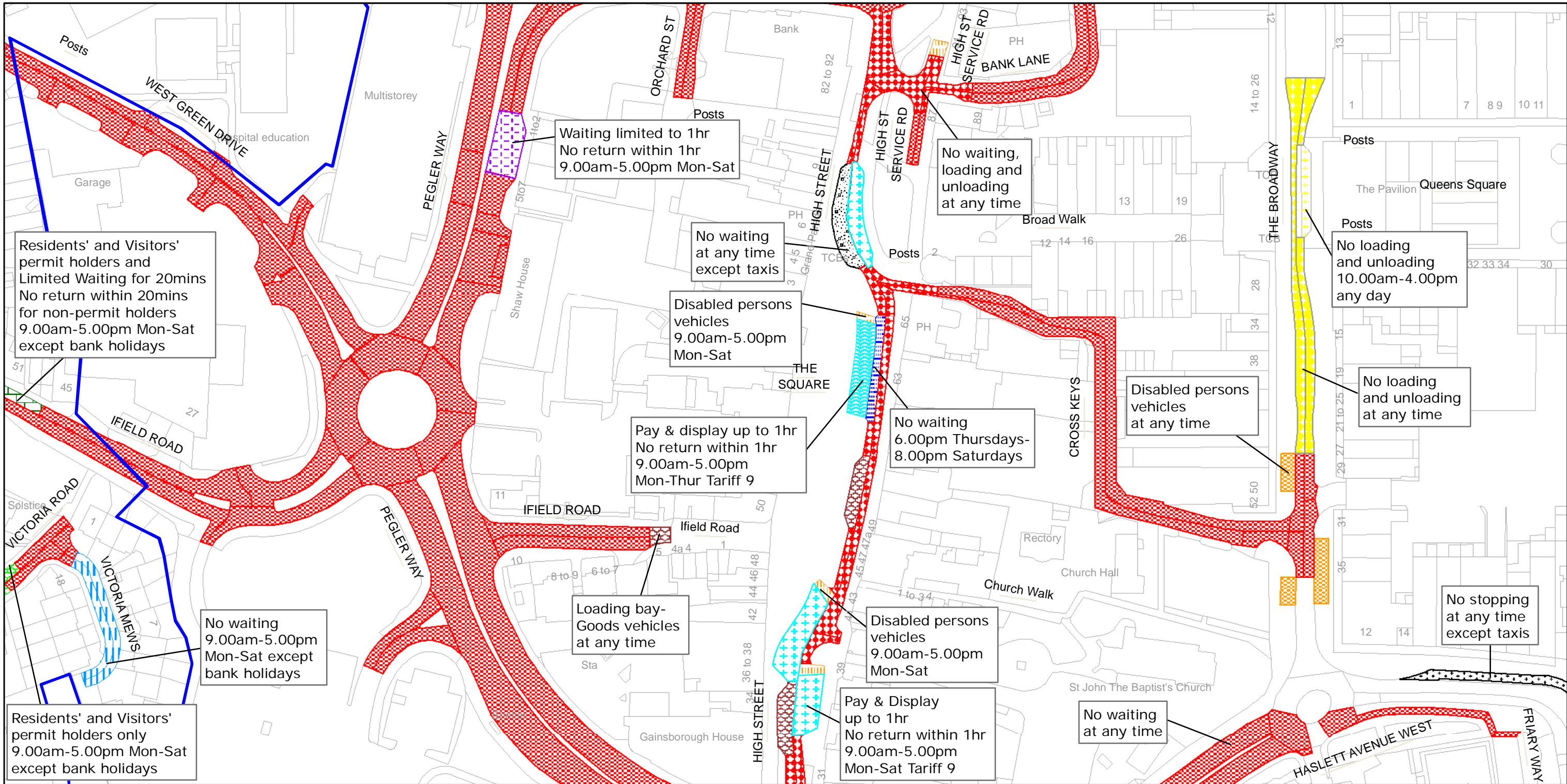
M. Hensell

Authorised Signatory



9476/7/2011

CLERK'S DELEGATED AUTHORITY



West Sussex County Council
Infrastructure
The Grange
Tower Street
Chichester
West Sussex
PO19 1RH

CRAWLEY BOROUGH: NORTHGATE AND WEST GREEN WARDS

WAITING RESTRICTIONS

Reproduced from or based upon 2010 Ordnance Survey mapping with permission of the Controller of HMSO (c) Crown Copyright reserved.
Unauthorised reproduction infringes Crown copyright and may lead to prosecution or civil proceedings West Sussex County Council Licence No. 100023447

TILE REF NO:
TQ2636NES

SHEET ISSUE NO 2

SHEET ACTIVE FROM - 07/02/2011



SCALE:
1:1250
at A3 size